


# FINAL PLAN OF REMEDIAL ACTION



## Former Southwood Farms

*6303 Limestone Road  
Hockessin, Delaware*

*January 16, 2008  
DNREC Project No. DE-1306*

This Final Plan of Remedial Action (Final Plan) presents the Department of Natural Resources and Environmental Control's (DNREC's) determination that the following remedial actions will be required at the Former Southwoods Farm Site in Hockessin, Delaware:

1. An Operations and Maintenance plan (O&M plan) for the site will be drafted to assure that the enacted protective measures are properly maintained.
2. An environmental covenant will be placed on the site limiting it to commercial use. In addition, DNREC-SIRB notification would be required prior to digging, drilling, excavating, grading, constructing, earthmoving, or other land disturbing activities on this site.

DNREC issued a public notice of the Proposed Plan for this site on December 9, 2007 and opened a 20-day public comment period. The comment period closed on December 28, 2007. All applicable information regarding this site can be found on the DNREC web page and in the DNREC office on Lukens Drive in New Castle. The Proposed Plan is attached.

There were no comments or questions from the public. Therefore, the Proposed Plan is adopted as the Final Plan.

### **Approval:**

**This Final Plan meets the requirements of the Hazardous Substance Cleanup Act.**

---

Kathleen Stiller-Banning, Program Manager II  
Division of Air and Waste Management

ATTACHMENT



## **PROPOSED PLAN OF REMEDIAL ACTION**

Former Southwood Farms  
Hockessin, DE

DNREC Project No. DE-1306



December 2007

Delaware Department of Natural Resources and Environmental Control  
Division of Air and Waste Management  
Site Investigation & Restoration Branch  
391 Lukens Drive  
New Castle, Delaware 19720


### CONTENTS

- Proposed Plan: Questions and Answers
- Figures 1-4
- Signature Page
- Glossary of Terms
- Attachment: *What is a Proposed Plan?*

# PROPOSED PLAN OF REMEDIAL ACTION

Former Southwood Farms  
Hockessin, DE

DNREC Project No. DE-1306



**Approval:**

This Proposed Plan meets the requirements of the Hazardous Substance Cleanup Act.

Approved by:

---

James D. Werner, Director  
Division of Air & Waste Management

---

Date



**What is the Former Southwood Farms Site?** The site is a Delaware VCP site and is currently a developed property located at 6303 Limestone Road, Hockessin, DE 19707. The site is owned by Valley Limestone LLC. See Figure 1 for location map.

Tax Parcel Number: 08-012.00-025  
Nearest major intersection: Limestone Road and Valley Road  
Area: 4.9 acres  
Zoning: Commercial  
Nearest surface water body: An unnamed tributary of Mill Creek flows on site.  
Shallow groundwater at the site flows south-southeast.  
The site is not within the 100-year flood plain. It is flat.  
Other surrounding land use is commercial, residential, and agricultural.  
The nearest public water supply well (the Hockessin wellfield, operated by Artesian Water Company), is located approximately 1 mile to the north of the site. There are six Class A non-transient non-community wells located on the property. A total of 236 wells are located within a 1.5 mile radius of the site (134 are domestic used and eight are public use). The remainder have the following non-potable uses: industrial, commercial, test, agricultural, temporary, monitor, and observation wells.

**What happened at the Former Southwood Farms Site?** The property was operated as a mushroom processing plant from 1933 to June 2002. Currently the site is being developed as a Happy Harry's/Walgreens drug store.

**What is the environmental problem at the Former Southwood Farms Site?** During Southwood Farms' operations, several underground storage tanks have been closed at the property. Groundwater monitoring has occurred at the site since 1991. Perchloroethylene (PCE) has been detected in site tap water in concentrations less than the Safe Drinking Water Act regulations. In April 2006, during the redevelopment of the Site, free phase petroleum was observed. This resulted in an Interim Response resulting in the removal and off-site treatment of 600 tons of petroleum-bearing soils. The September 2006 groundwater monitoring event found that the groundwater URS value was exceeded by one of the ten wells for PCE and one well for methyl tertiary butyl ether (MTBE). Potable water at the Site is now supplied by Artesian Water.

Previous environmental assessments and actions have included the closure of several underground storage tanks. In February 1992, Duffield Associates conducted a Hydrogeologic assessment. Presence of petroleum product was indicated in subsurface soil. Migration of petroleum product to groundwater was not indicated. During demolition/construction activities at the site in April 2006, free phase petroleum was observed. This resulted in an Interim Response resulting in the removal and off-site treatment of 600 tons of petroleum-bearing soils. Groundwater monitoring has occurred at the site has included the following: PCE (1991 – 2006), BTEX (1991 – 2006), MTBE (2002 – 2006).

**What does the owner want to do at the Former Southwood Farms Site?** The property is currently being developed as a Happy Harry's/Walgreens drug store.

The current plan for the site is a Happy Harry's/Walgreens drug store.

**What clean-up actions have been taken at the Former Southwood Farms Site?** Several underground storage tanks have been closed at the property. Groundwater monitoring has occurred at the site since 1991. In April 2006, an Interim Response was conducted, resulting in the removal and off-site treatment of 600 tons of petroleum-bearing soils.

**What additional clean-up actions are needed at the Former Southwood Farms Site?** DNREC-SIRB will require an approved operations and maintenance (O&M) plan to be enacted at this site. The O&M plan will include monitoring of existing wells and newly installed well(s) for analysis of Volatile Organic Compounds (VOCs) to ensure that the site remains protective to human health and the environment.

The following cleanup actions are proposed for the site:

1. An Operations and Maintenance plan (O&M plan) for the site will be drafted to assure that the enacted protective measures are properly maintained.
2. An environmental covenant will be placed on the site limiting it to commercial use. In addition, DNREC-SIRB notification would be required prior to digging, drilling, excavating, grading, constructing, earthmoving, or other land disturbing activities on this site.

**What are the long term plans for the site after the cleanup?** The long term plans, or requirements by DNREC-SIRB for this property will require the preparation of an O&M plan which will be submitted to DNREC for approval, in order to maintain the integrity of the remedy at the site and safety of the future site redevelopment. Current and future owners of the property will be responsible for the implementation of all aspects and costs of the approved remedy, including all requirements of the Final Plan of Remedial Action, the O&M plan, and the adherence to the requirements and conditions established in the uniform environmental covenants for the site.

DNREC-SIRB plans to issue a Certificate of Completion of Remedy (COCR) for the site after the monitoring requirements have been completed in accordance with the O&M plan and the environmental covenant has been recorded.

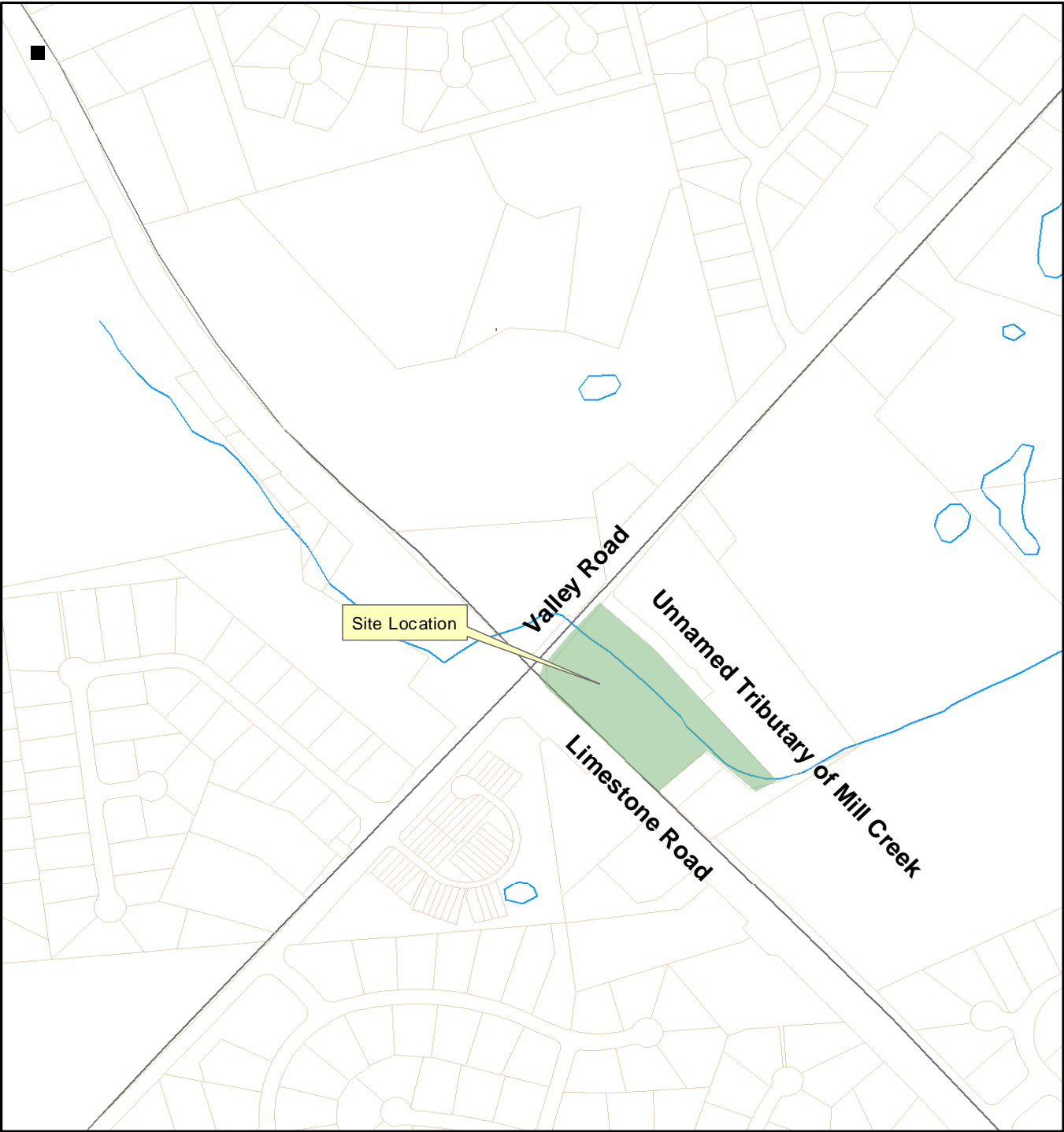
### **How can I find additional information or comment on the Proposed Plan?**

The complete file on the site including the Facility Evaluation report is available at the DNREC office, 391 Lukens Drive in New Castle. Most documents are also found on:

<http://www.dnrec.state.de.us/dnrec2000/Divisions/AWM/sirb/>

The 20-day public comment period ends on December 28, 2007. Please send written comments to the DNREC office: 391 Lukens Drive, New Castle, DE 19720 or call Wendy March, Project Manager at (302)395-2600.

**Figure 1. Southwood Farms Location**





**Figure 2. View of Southwood Farms from Limestone Road**



**Figure 3. View of Millcreek Tributary**



**Figure 4. View of Retaining Pond**



## Glossary of Terms Used in this Proposed Plan

<b>Certificate of Completion of Remedy (COCR)</b>	A formal determination by the Secretary of DNREC that remedial activities required by the Final Plan of Remedial Action have been completed.
<b>Final Plan of Remedial Action</b>	DNREC's proposal for cleaning up a hazardous site after it has been reviewed by the public and finalized.
<b>Hydrogeologic Assessment</b>	An environmental study of a site including sampling of soils, groundwater, surface water, sediment and/or wastes on the property.
<b>Interim Response</b>	An expedited response taken to mitigate a hazardous substance release or to reduce the potential for a future release.
<b>MTBE</b>	Methyl tertiary butyl ether
<b>PCE</b>	Perchloroethylene
<b>Proposed Plan of Remedial Action</b>	A plan for cleaning up a hazardous site submitted by DNREC and subject to public comments.
<b>VOC</b>	Volatile organic compound
<b>VCP</b>	Voluntary Cleanup program pursuant to Delaware Code Title 7, Chapter 91. The law that enables DNREC to identify parties responsible for hazardous substances releases and requires cleanup with oversight of the Department.

## **What is a *Proposed Plan*?**

A Proposed Plan of Remedial Action (Proposed Plan) is a summary of how DNREC plans to clean up a contaminated site. A Final Plan of Remedial Action (Final Plan) is the adoption of the Proposed Plan, after all comments made by the public within the comment period of twenty days have been considered and addressed by DNREC.

The Delaware State Legislature passed the Hazardous Substance Cleanup Act (HSCA) in 1990. The Legislature made sure that members of the public would be informed about environmental problems in their own neighborhoods and have a chance to express their opinion concerning the clean up of those environmental problems before DNREC takes action.

After DNREC studies a site, it summarizes the problems there and proposes one or more possible solutions in a Proposed Plan. The Proposed Plan contains enough information to allow lay persons to understand the site. More detailed information can be found in the reports and documents approved by DNREC. All of the documents and reports created by DNREC or consultants during the course of the investigation of the site are available to the public at the offices of DNREC-SIRB or at DNREC's website:

<http://www.dnrec.state.de.us/dnrec2000/Divisions/AWM/sirb/sitefiles.asp> .

DNREC issues the Proposed Plan by advertising it in at least one newspaper in the county where the site is located. The legal notices for the Proposed Plans and the Final Plans usually run on Wednesdays or Sundays in the legal classified section of the News Journal and/or the Delaware State News. The public comment period begins on the day (Wednesday), or the day after (Sunday) the newspaper publishes the legal notice for the Proposed Plan.

DNREC frequently holds public meetings during the comment period. Those meetings are usually held near the site in the evening. Citizens can request a public meeting if DNREC did not already schedule one.

Comments are collected at the public meetings, by phone or in writing. DNREC considers all comments and questions from the public before the Proposed Plan is finalized and adopted as a Final Plan.

---