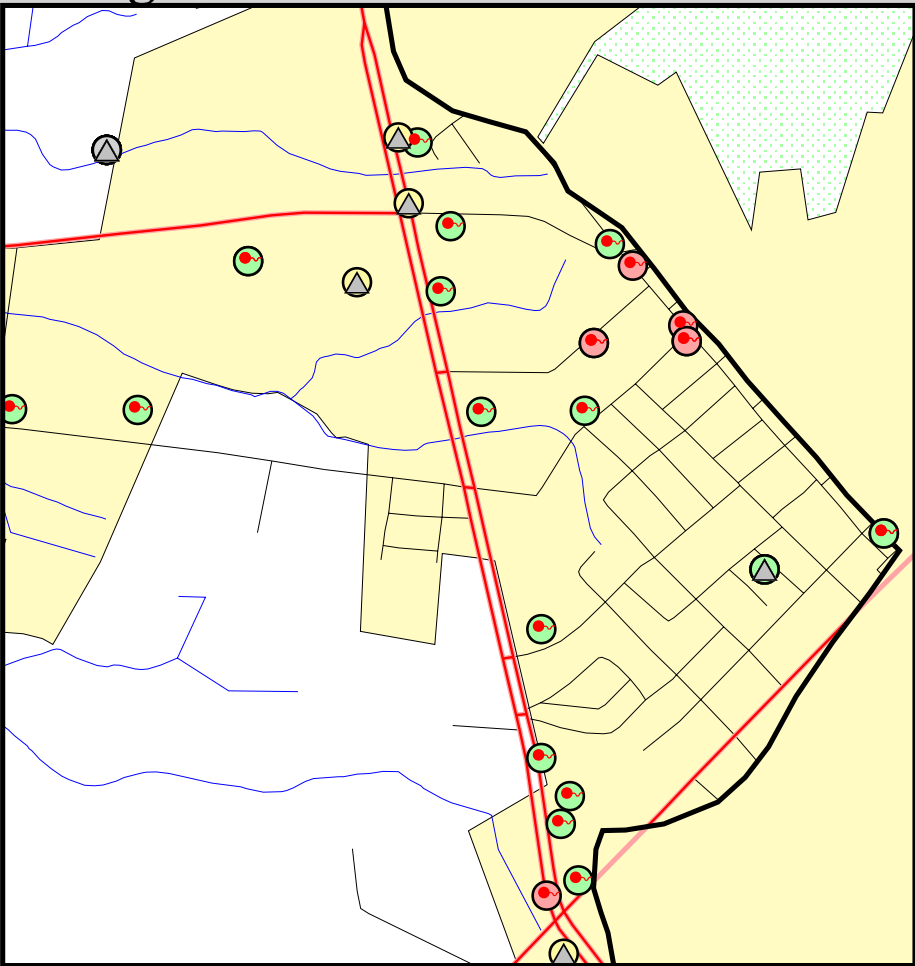
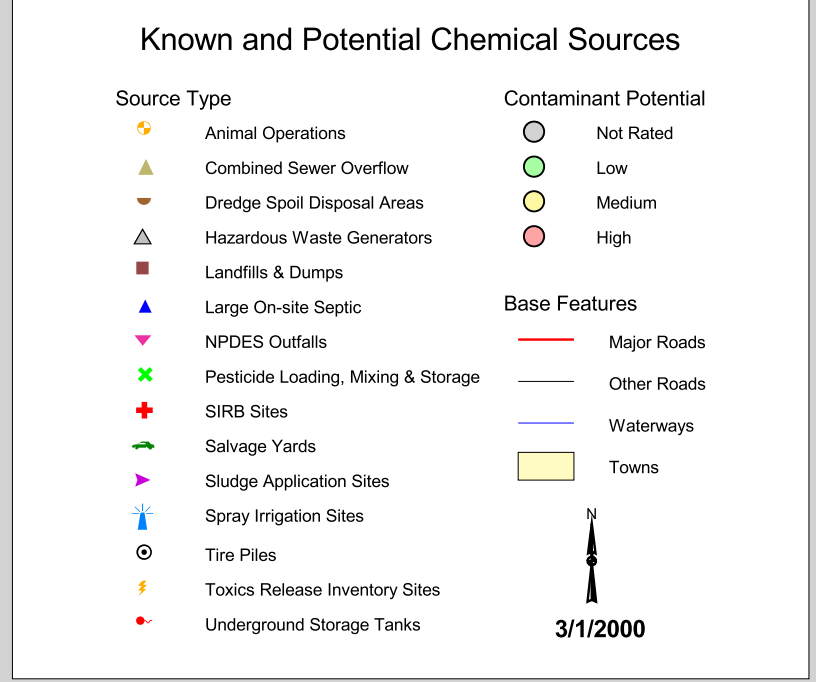


Georgetown (Chesapeake Basin portion only)

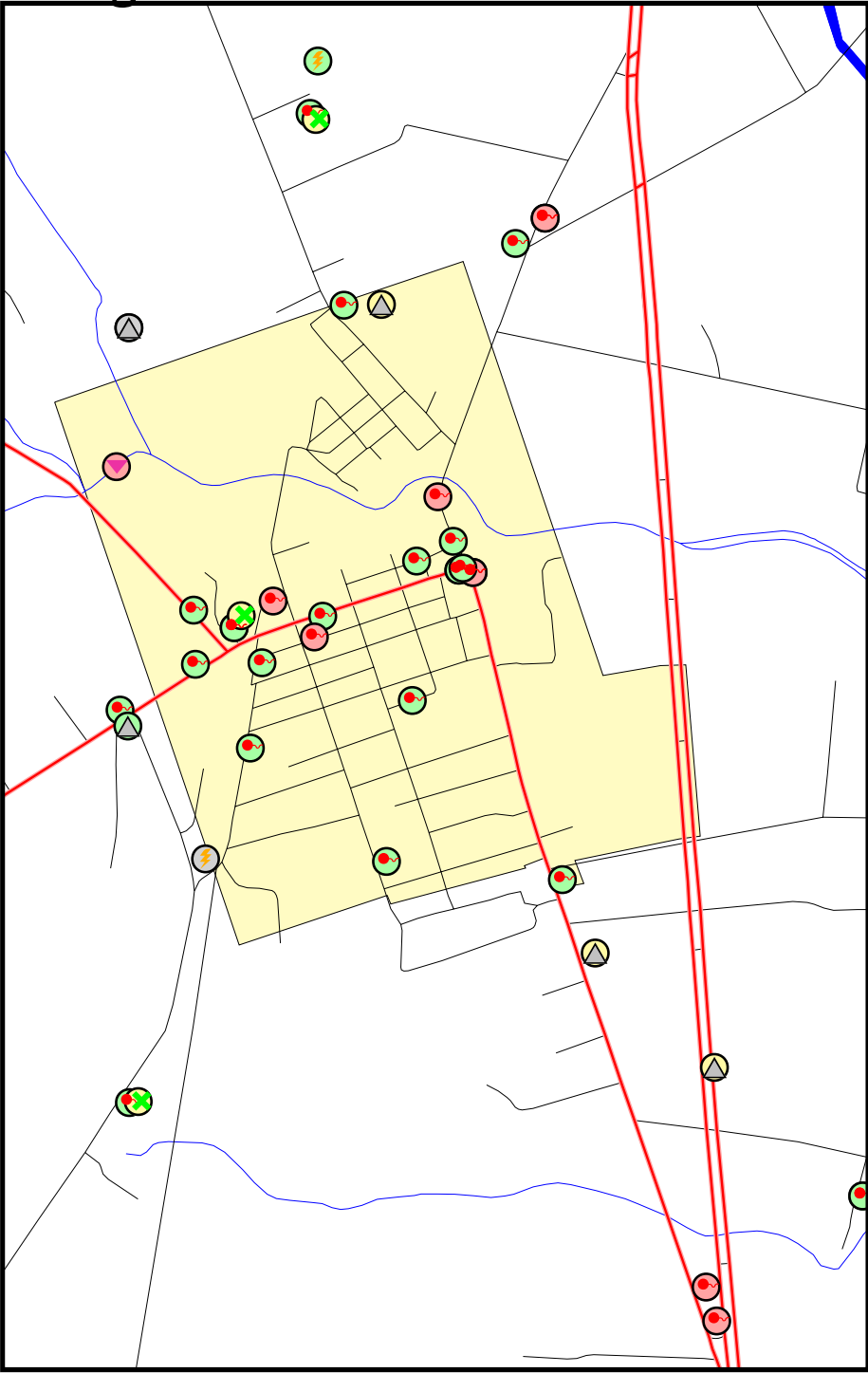


Chesapeake Basin
Map 2.3-3 Known and Potential Chemical Sources - City Details

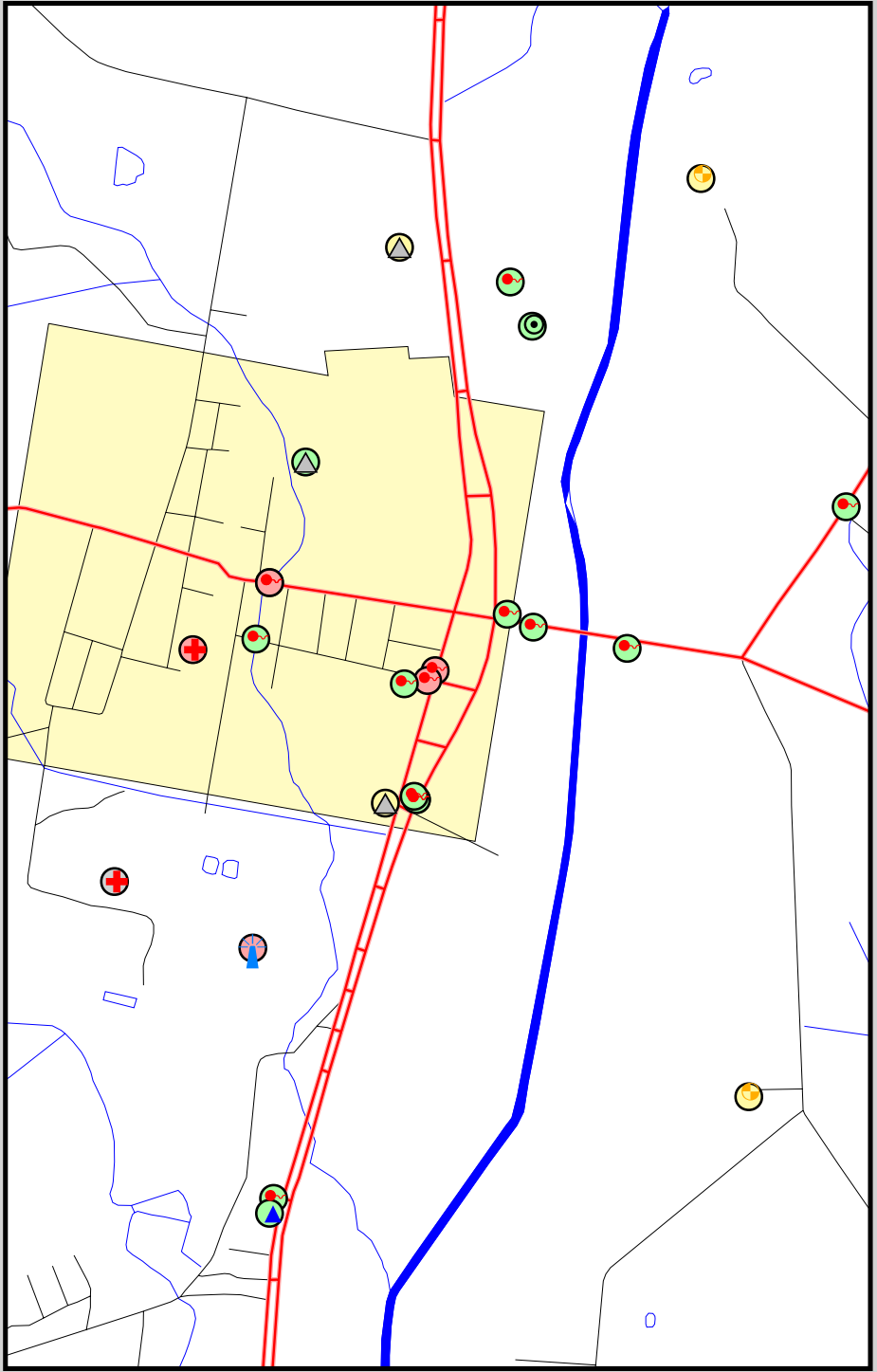


Disclaimer: This map is prepared for the DNREC Whole Basin Initiative. The information in this map is subject to change or modification at any time. Use of the information by others is at their own risk, and the DNREC in no way guarantees or warrants the accuracy and/or completeness of the information. The information depicted is provided for general and approximate graphical representation only.

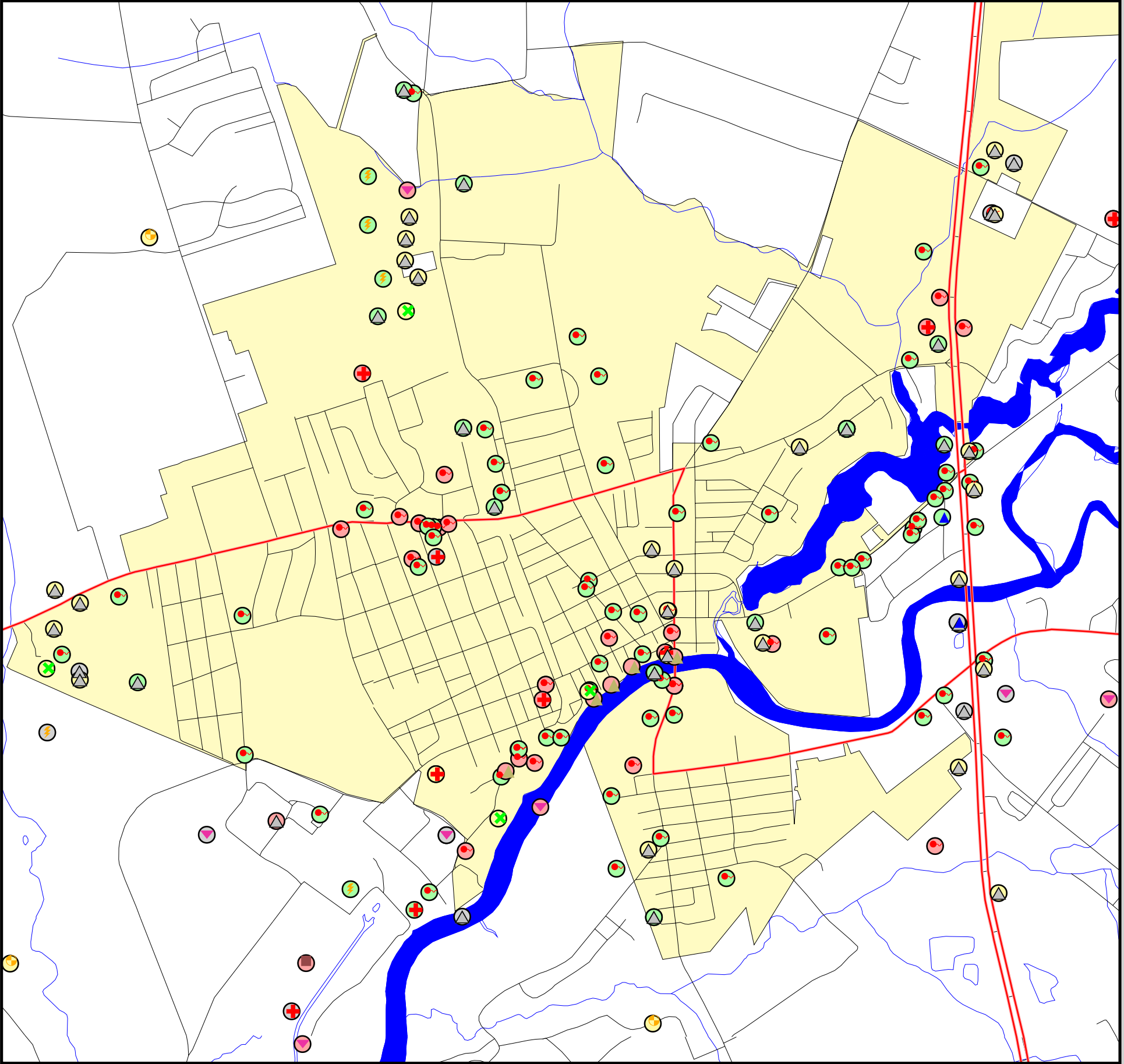
Bridgeville



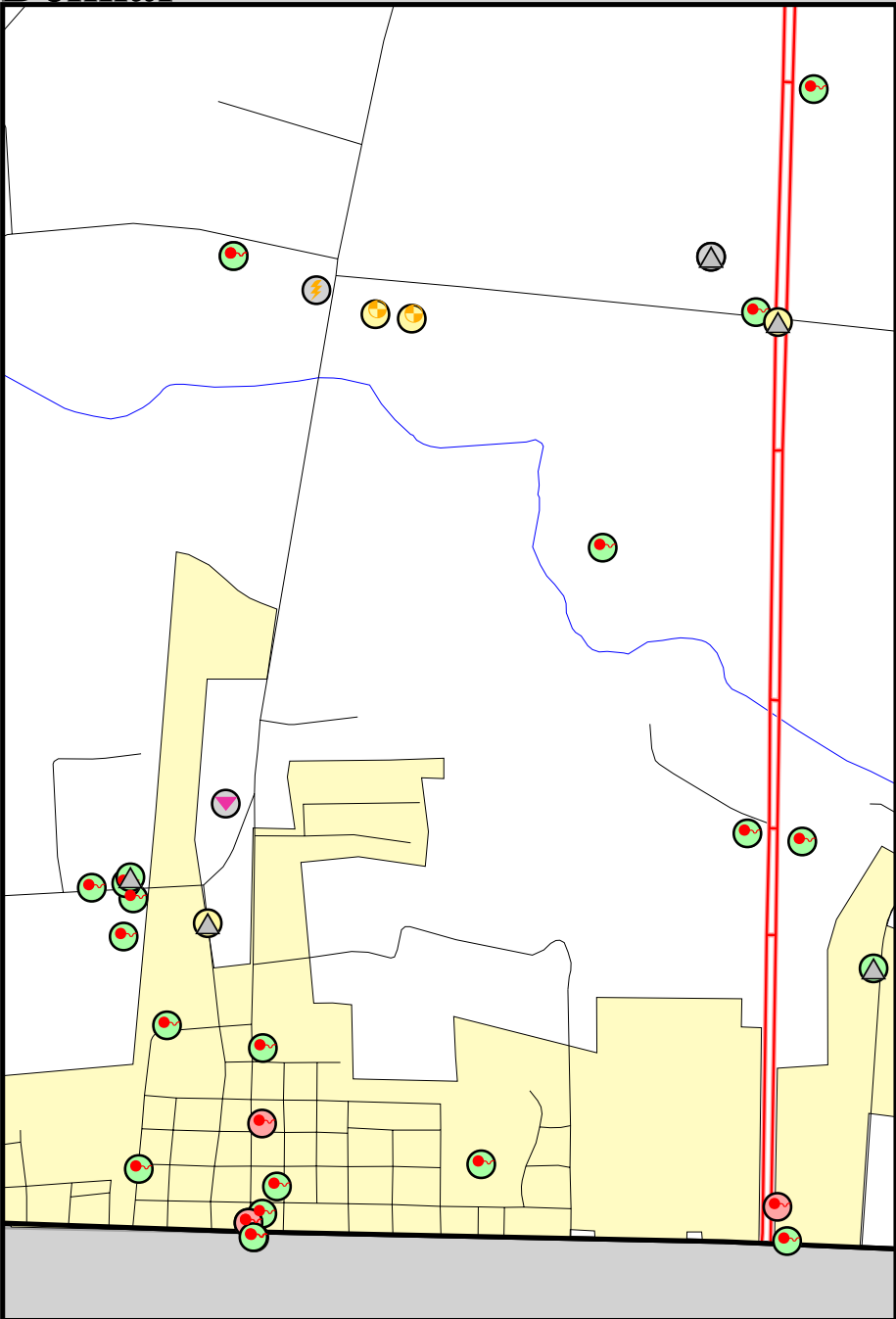
Greenwood



Seaford



Delmar



Laurel

